














ST. MARKS HEADWATERS GREENWAY


Exhibit F: Master Site Plan

Legend





-  Boardwalk
-  Railroad
-  Water Course
-  Trails
-  Crossing
-  Landscape Area
-  Road Edge
-  Parking Lots
-  Buildings as of 1/06
-  Site Area
-  Parcels
-  Hydrography
-  Swamps



Scale of Map: 1:9,000

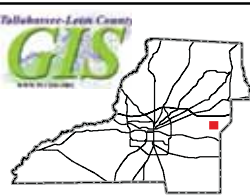


RESTORATION AREAS

-  A: 2-3 year burn cycle and allow for reintroduction of natives
-  B: 2-3 year burn cycle and replanting of long leaf pines and wiregrass
-  C: Fire maintained wildlife habitat restoration; area east of Baum Rd is water fowl habitat restoration
-  D: 2-3 year burn cycle and mechanically maintained habitat restoration with food plots on a 3 year rotation



Location Shown in Enlarged Map



Leon County Florida

Date Drawn: 07/3/2007
 Drawn By: David Forsyth, TLC-GIS
 File Name: \data\forsyth\st_marks_headwaters_siteplan_11x17.mxd

NOTE: This product has been compiled from the most accurate source data from Leon County, the City of Tallahassee, and the Leon County Property Appraiser's Office. However, this product is for reference purposes only and is not to be construed as a legal document or survey instrument. Any reliance on the information contained herein is at the user's own risk. Leon County, the City of Tallahassee, and the Leon County Property Appraiser's Office assume no responsibility for any use of the information contained herein or any loss resulting therefrom.

